



READING TOWNSHIP

Adams County, Pennsylvania

Legend




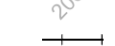

-  County Boundary
-  Municipal Boundary





Example BORO Borough



Example TWP Township


Example Village Village

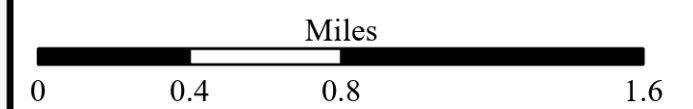
Example Community Development & MHP

-  Major Road
-  Street
-  Alley
-  Address Range
-  Railroad

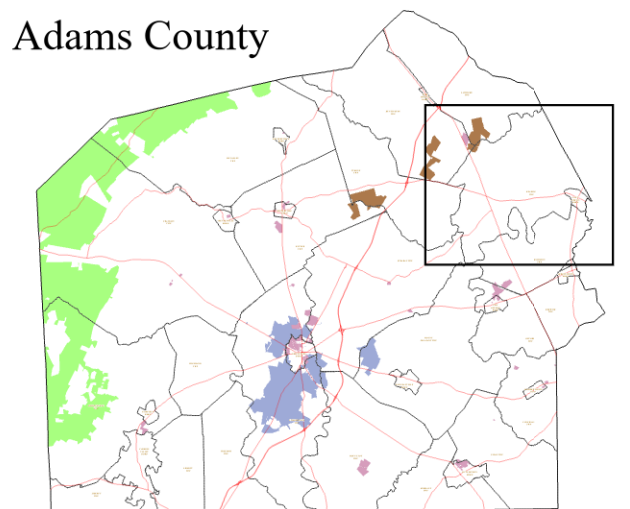
-  Fire Station
-  Municipal Building
-  Police Station
-  School Building

-  Water Body
-  Stream

 Pa. State Game Lands, No. 249-270



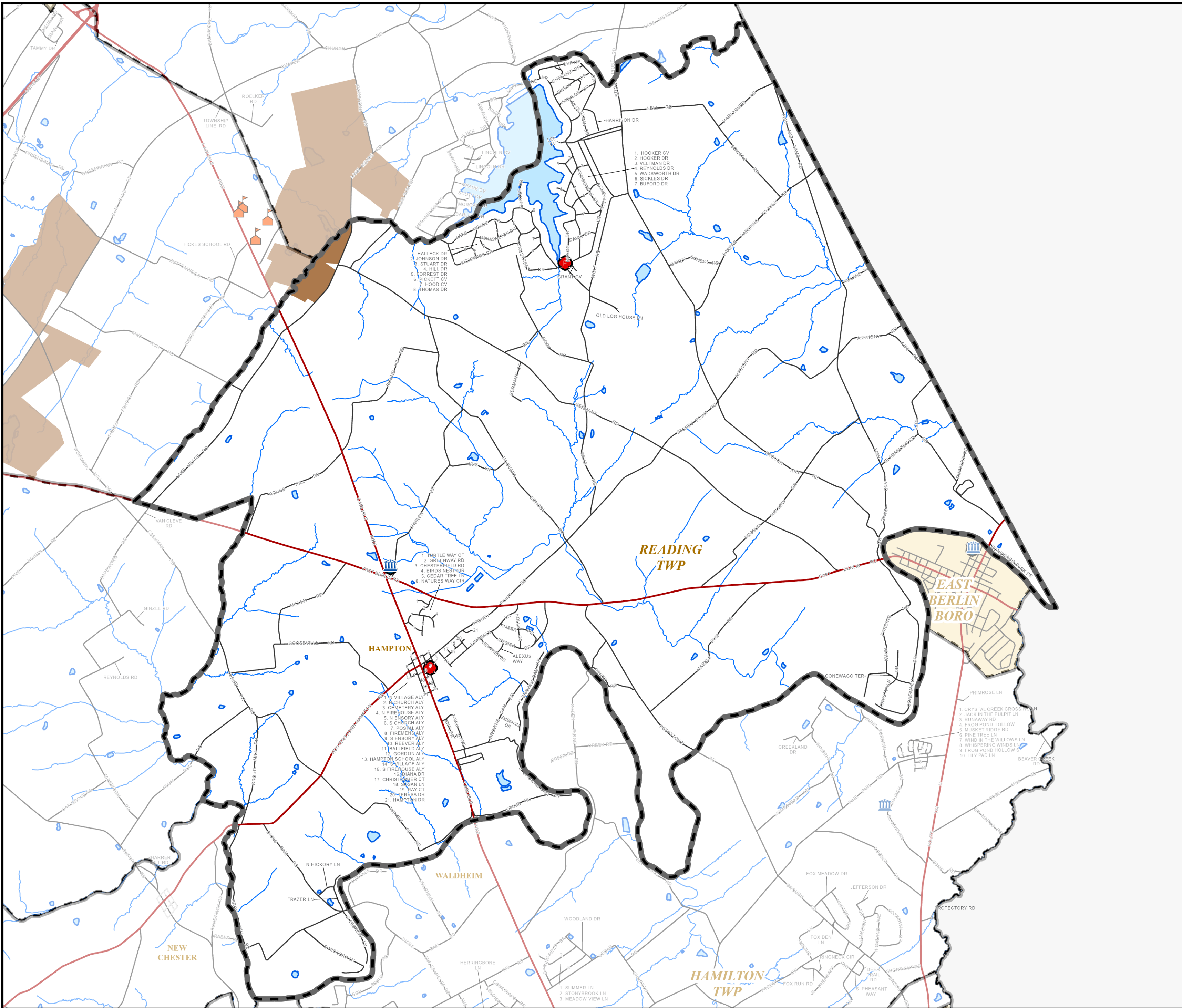
Adams County



Data Source:
ACOPD - GIS Division

Prepared By:
ACOPD - GIS Division | AP | April 2024

This map is for informational purposes only. Adams County, Pennsylvania disclaims any and all liability or responsibility of any nature for any damage, injury, loss, claim, or lawsuit arising from any error, inaccuracy, completeness, misuse, or other problems with the data or depiction of the data in this map.



HAMPTON

READING TWP

EAST BERLIN BORO

WALDHEIM

HAMILTON TWP

NEW CHESTER

1. N VILLAGE ALY
2. N CHURCH ALY
3. CEMETERY ALY
4. N FIREHOUSE ALY
5. N ENSORY ALY
6. S CHURCH ALY
7. POSTAL ALY
8. FIREMEN'S ALY
9. S ENSORY ALY
10. REEVER ALY
11. BALLFIELD ALY
12. GORDON ALY
13. HAMPTON SCHOOL ALY
14. N VILLAGE ALY
15. S FIREHOUSE CT
16. DIANA DR
17. CHRISTOPHER CT
18. SUSAN LN
19. TAY CT
20. TERESA DR
21. HAMPTON DR

1. SUMMER LN
2. STONYBROOK LN
3. MEADOW VIEW LN

1. CRYSTAL CREEK CROSSING LN
2. JACK IN THE PULPIT LN
3. RUNAWAY RD
4. FROG POND HOLLOW
5. MUSKET RIDGE RD
6. PINE TREE LN
7. WIND IN THE WILLOWS LN
8. WHISPERING WINDS LN
9. FROG POND HOLLOW S
10. LILY PAD LN