





ARENDSVILLE BOROUGH




Adams County, Pennsylvania



Legend

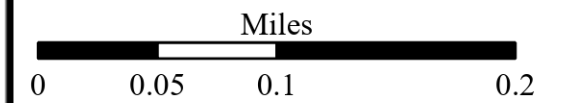
-  County Boundary
-  Municipal Boundary

-  **Example BORO** Borough
-  **Example TWP** Township
-  **Example Village** Village
-  **Example Community** Development & MHP

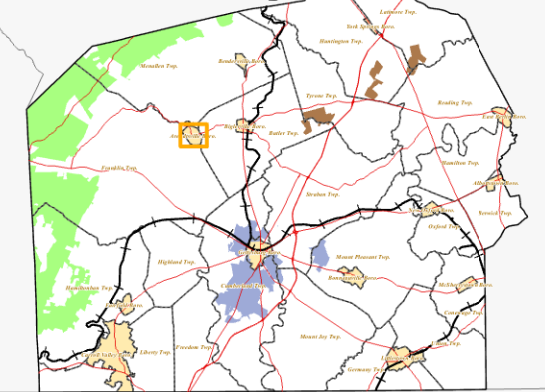
-  Major Road
-  Street
-  Alley
-  Address Range
-  Railroad

-  Fire Station
-  Municipal Building
-  School Building

-  Water Body
-  Stream



Adams County



Data Source:
ACOPD - GIS Division

Prepared By:
ACOPD - GIS Division | AP | May 2024

This map is for informational purposes only. Adams County, Pennsylvania disclaims any and all liability or responsibility of any nature for any damage, injury, loss, claim, or lawsuit arising from any error, inaccuracy, completeness, misuse, or other problems with the data or depiction of the data in this map.

